

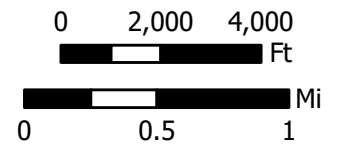


# City of Moreno Valley HUD Low-Mod Census Tracts/Blocks 2024

Effective Date: July 1, 2024  
Note: Subject to update by HUD

 HUD Low-Mod Tracts/BlkGrps  
 Developed Residential Parcels



**Map Produced by Moreno Valley Geographic Information System**  
Geographic Information in:  
State Plane NAD 83 California Zone 6 Feet  
G:\Divisions\Finance\2024\MXD\  
CDBG\_HUD\_DevResParcels\_111224B.mxd  
12 November 2024

The information shown on this map was compiled from the Riverside County GIS and the City of Moreno Valley GIS. The land base and facility information on this map is for display purposes only and should not be relied upon without independent verification as to its accuracy. Riverside County and City of Moreno Valley will not be held responsible for any claims, losses or damages resulting from the use of this map.



Map ID	Tract	Block Group
1	42212	2
2	42402	2
3	42402	3
4	42404	1
5	42405	1
6	42405	2
7	42405	3
8	42407	2
9	42411	2
10	42505	1
11	42505	2
12	42507	1
13	42507	3
14	42508	1
15	42508	2
16	42509	1
17	42509	2
18	42510	1
19	42510	2
20	42510	3
21	42511	1
22	42512	1
23	42512	2
24	42513	2
25	42514	1
26	42515	1
27	42515	2
28	42516	1
29	42516	2
30	42517	1
31	42518	2
32	42519	1
33	42520	1
34	42520	2
35	42521	1
36	42521	2
37	42522	1
38	42523	1
39	42523	3
40	42621	2
41	46700	1
42	46700	2
43	46800	1
44	48902	3
45	49001	3
46	51100	2

